



Cush Wind Farm

# Environmental Impact Assessment Report

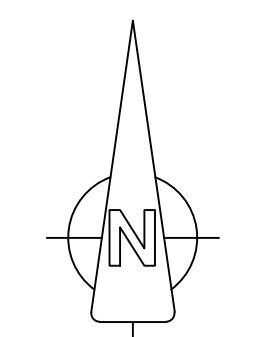
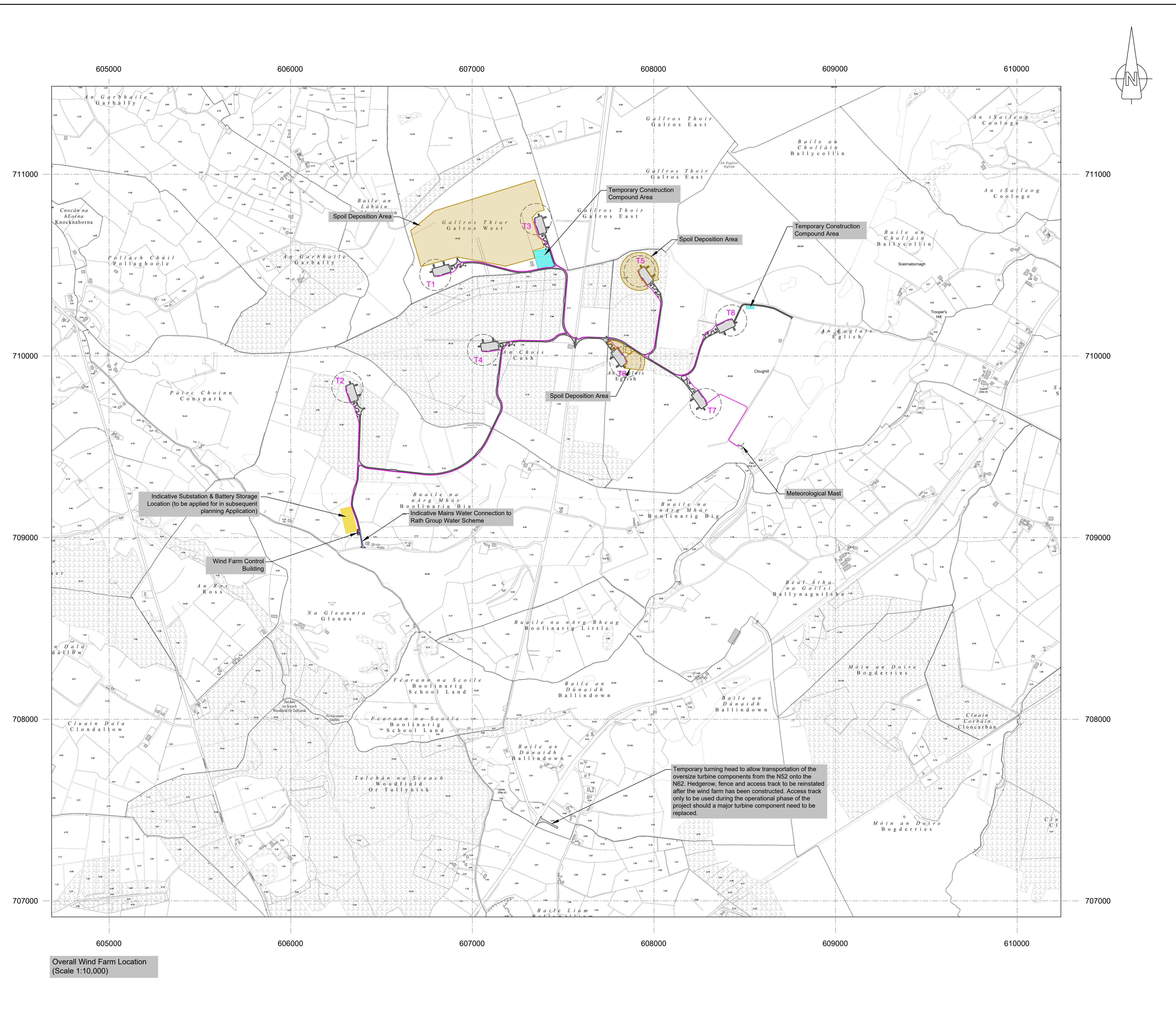
## Annex 3.2: Wind Farm Site Layout Plan

Cush Wind Limited

Galetech Energy Services  
Clondargan, Stradone, Co. Cavan Ireland  
Telephone +353 49 555 5050  
[www.galetechenergy.com](http://www.galetechenergy.com)








- Legend:**
- Wind Farm Access Tracks & Crane Hardstanding Areas
  - Indicative Wind Farm Cable Routes
  - Temporary Construction Compound
  - Spoil Deposition Areas

- Notes:**
- All dimensions in meters unless otherwise stated
  - Turbines may be micro-sited by up to a maximum of 20 meters
  - Micro-siting of ancillary infrastructure to be permitted within the planning application boundary


Date:    Rev:    Description:    Drawn By:

Prepared by:



Galetech Energy Services,  
Clondargan,  
Stradone,  
Co. Cavan

Client:

**Cush Wind Ltd**

Job Title:

**Cush Wind Farm**

Drawing Title:

**Wind Farm Site Layout**

Drawing No.:	CUS_PAS_EIAR_005	Revision No.:	0
Scale:	(A1) 1:10,000	Date:	20/12/2023
Drawn By:	C.M.P	Checked By:	D.O
		Confirmed By:	S.C.

Overall Wind Farm Location  
(Scale 1:10,000)

OS © Licence: EN 0062623; OS Map Ref. Nos. 3643, 3644, 3701, 3702 & 3759